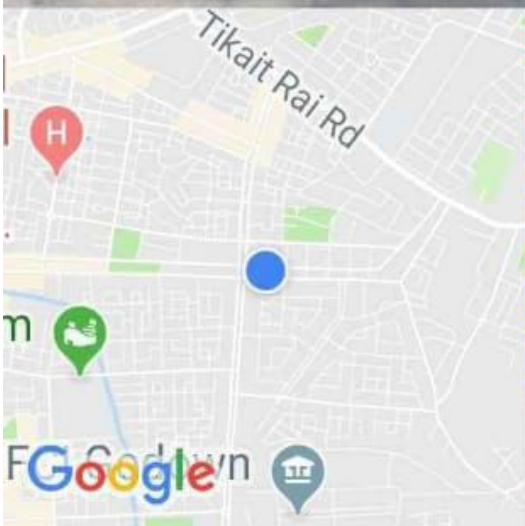




QCOM-BTD

26/04/2019 01:39:12

194.0°S



Latitude:26.8462673

Longitude:80.8843837

C-3965, Lav Kush Marg, Block C, Rajajipuram, Lucknow, Uttar Pradesh 226017, India



QCOM-BTD

26/04/2019 01:37:17

233.0°SW




Latitude:26.8462597

Longitude:80.8835298

M.I.S. Chauraha, Rajajipuram,
Lucknow, Uttar Pradesh 226017,
India



QCOM-BTD



26/04/2019 01:33:46

84.0°E

Latitude:26.8493561
Longitude:80.8801909

E-4825, Sector-12, Rajajipuram,
Lucknow, Uttar Pradesh 226017,
India



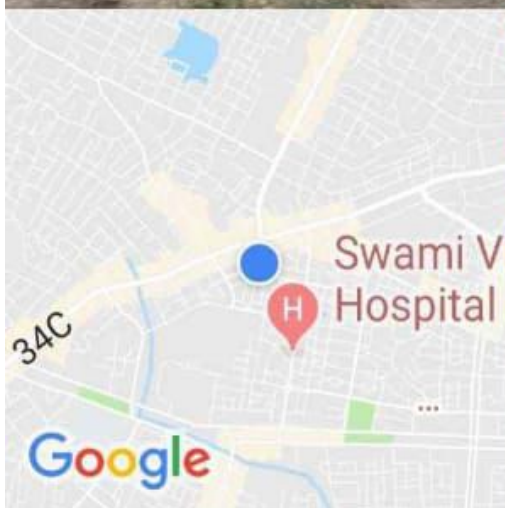
QCOM-BTD

26/04/2019 01:31:11

264.0°W

Latitude:26.8502803

Longitude:80.8783847



Swami ViE-5246, Rajajipuram, Lucknow, Uttar Pradesh 226017, India

Google



QCOM-BTD

26/04/2019 01:42:04

212.0°SW

Latitude:26.8456669

Longitude:80.8824056

C-3450, Rajajipuram, Lucknow, Uttar Pradesh 226017, India





QCOM-BTD



26/04/2019 01:44:13

282.8°W

Latitude: 26.8452894

Longitude: 80.8823221

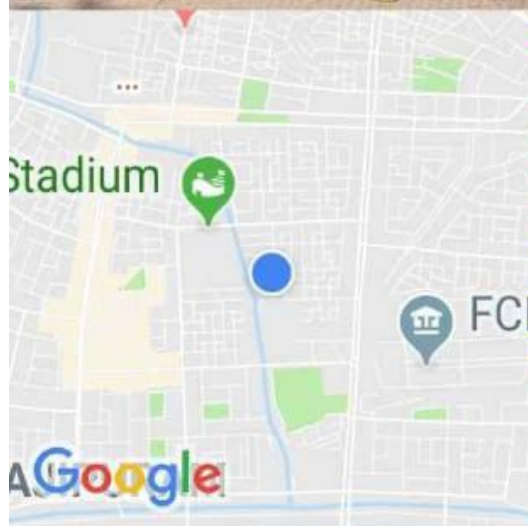
C-3532, Sector 11, Block-E,
Rajajipuram, Lucknow, Uttar
Pradesh 226017, India



QCOM-BTD

26/04/2019 01:48:47

43.0°NE



Latitude:26.8429441

Longitude:80.8813625

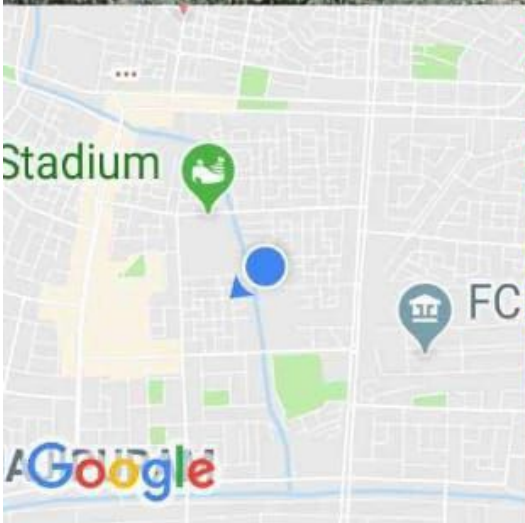
C-6/61/1, Sector-6, Block E,
FCI Rajajipuram, Lucknow, Uttar
Pradesh 226017, India



QCOM-BTD

26/04/2019 01:50:33

108.6°E



Latitude: 26.8427483

Longitude: 80.8811932

C-6/52, Sector-6, Block E,
Rajajipuram, Lucknow, Uttar
Pradesh 226017, India



QCOM-BTD

26/04/2019 01:53:17

291.0°W



Latitude:26.8420574
Longitude:80.8829283

C-2020, Block E, Rajajipuram,
Lucknow, Uttar Pradesh 226017,
India

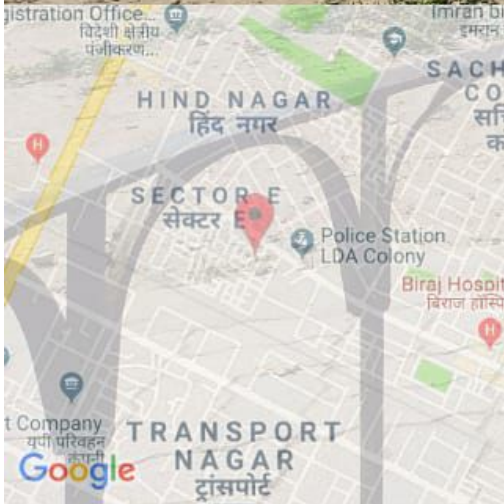


	Decimal	DMS	
Latitude	26.772955	26°46'22" N	☰
Longitude	80.938796	80°56'19" E	
			35°C
			95°F
2019-04-13(Sat) 11:13			



K/1209, Sector K, Ashiyana, Lucknow, Uttar Pradesh 226012, India

	Decimal	DMS	
Latitude	26.788365	26°47'18" N	
Longitude	80.915558	80°54'56" E	
2019-04-13(Sat) 03:39(PM)			39°C
			102°F



SS-2, Hind Nagar, Sector C1, LDA Colony, Lucknow, Uttar Pradesh 226012, India

	Decimal	DMS
Latitude	26.783784	26°47'1" N
Longitude	80.892341	80°53'32" E



39°C

2019-04-13(Sat) 03:14(PM)

102°F




	Decimal	DMS	
Latitude	26.761456	26°45'41" N	
Longitude	80.941139	80°56'28" E	39°C
			102°F
2019-04-13(Sat) 13:17			



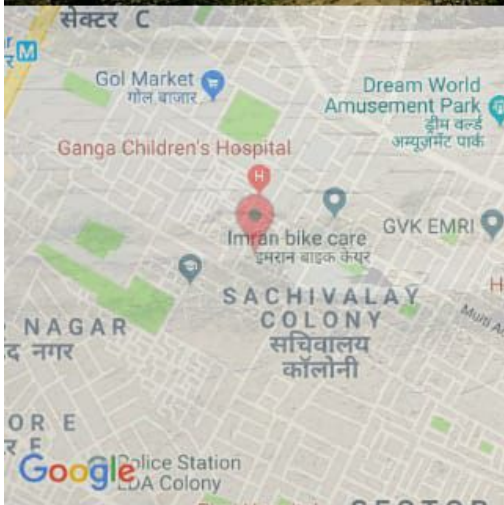
LD-61, Sector D, LDA Colony, Lucknow, Uttar Pradesh 226012, India

	Decimal	DMS
Latitude	26.791657	26°47'29" N
Longitude	80.895472	80°53'43" E



39°C
102°F

2019-04-13(Sat) 02:38(PM)



ED-507, Sector D, LDA Colony, Lucknow, Uttar Pradesh 226012, India

	Decimal	DMS
Latitude	26.789307	26°47'21" N
Longitude	80.897895	80°53'52" E




39°C

102°F

2019-04-13(Sat) 03:01(PM)



LD-21, Sector D, LDA Colony, Lucknow, Uttar Pradesh 226012, India

	Decimal	DMS	
Latitude	26.791951	26°47'31" N	
Longitude	80.895437	80°53'43" E	
2019-04-13(Sat) 02:36(PM)			39°C
			102°F



L-II-23, Sector D, LDA Colony, Lucknow, Uttar Pradesh 226012, India

	Decimal	DMS
Latitude	26.790819	26°47'26" N
Longitude	80.894641	80°53'40" E




39°C

102°F

2019-04-13(Sat) 02:40(PM)



2, Parag Dairy Rd, Hind Nagar, Sector C1, LDA Colony, Lucknow, Uttar Pradesh 226012, India

	Decimal	DMS	
Latitude	26.78453	26°47'4" N	
Longitude	80.892667	80°53'33" E	

39°C

2019-04-13(Sat) 03:20(PM)

102°F



ED-505, Sector D, LDA Colony, Lucknow, Uttar Pradesh 226012, India

	Decimal	DMS	
Latitude	26.789329	26°47'21" N	
Longitude	80.898124	80°53'53" E	39°C
	2019-04-13(Sat) 03:02(PM)		102°F



K-1/1404, Sector K1, Sector K, Ashiyana, Lucknow, Uttar Pradesh 226012, India


	Decimal	DMS
Latitude	26.787691	26°47'15" N
Longitude	80.916401	80°54'59" E

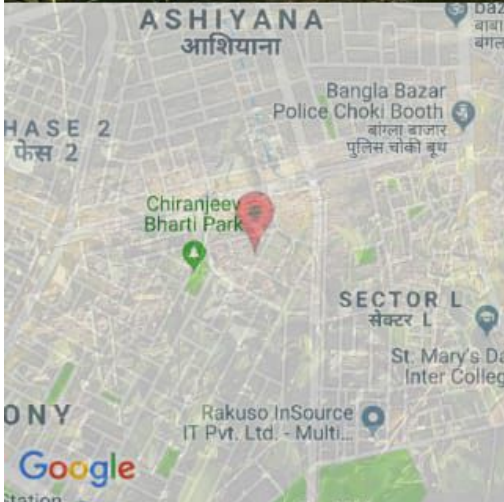


39°C
102°F

2019-04-13(Sat) 03:37(PM)




	Decimal	DMS	
Latitude	26.772951	26°46'22" N	
Longitude	80.938755	80°56'19" E	
			35°C
			95°F
2019-04-13(Sat) 11:13			



K-805A, Sector K, Ashiyana, Lucknow, Uttar Pradesh 226012, India

	Decimal	DMS
Latitude	26.793592	26°47'36" N
Longitude	80.917703	80°55'3" E




39°C

102°F

2019-04-13(Sat) 03:43(PM)



A-12, Baldi Khera, Sector C, LDA Colony, Lucknow, Uttar Pradesh 226012, India

	Decimal	DMS	
Latitude	26.795181	26°47'42" N	
Longitude	80.893434	80°53'36" E	

39°C

2019-04-13(Sat) 02:35(PM)

102°F



QCOM-BTD

16/04/2019 11:37:22

276.0°W



Latitude:26.8414603

Longitude:80.8784967

E-2754, Block E, Rajajipuram,
Lucknow, Uttar Pradesh 226017,
India



QCOM-BTD

16/04/2019 11:45:00

108.0°E



Mini Stadium

Jhulelal

Google National Bank

Latitude: 26.8413451
Longitude: 80.8756527

E-2085, Block F, Rajajipuram,
Lucknow, Uttar Pradesh 226017,
India



QCOM-BTD

16/04/2019 11:44:24

103.0°E

Mini Stadium



Latitude: 26.841372

Longitude: 80.8756517

E-2085, Block F, Rajajipuram,
Lucknow, Uttar Pradesh 226017,
India

ja Google Bank





QCOM-BTD

16/04/2019 11:45:35

293.0°NW



Mini Stadium

Latitude: 26.8413763
Longitude: 80.8758393

E-2189, Block F, Rajajipuram,
Lucknow, Uttar Pradesh 226017,
India



16/04/2019 11:37:03

9.0°N

Latitude:26.8413781
Longitude:80.8784653

E-2768/1, Block E, Rajajipuram,
Lucknow, Uttar Pradesh 226017,
India

QCOM-BTD